









© Department of Finance, Services & Innovation 2018

**Legend**

-  Landholding Boundary
-  Set Aside Area
-  Excluded Land
-  Drainage Line
-  Sensitive Regulated Land
-  Vulnerable Regulated Land

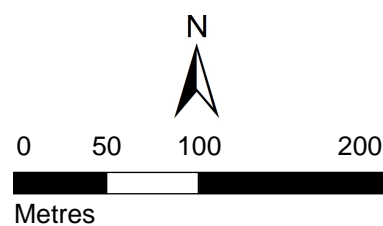
Certificate: LMC01662

Part 6

Division 1

Image Date: 29/01/2014

Map: 2 of 2




**Disclaimer**

Data has been extracted from digitised field information. The State of NSW and Local Land Services and its employees, officers, agents or servants accept no responsibility for the result of any actions taken or the decisions made on the basis of the information, or for any errors, omissions or inaccuracies contained in this map.

**Sources**

Map created by Local Land Services. Base topographic data supplied by the © NSW Department of Finances and Services. Reference data © NSW Office of Environment and Heritage.

**Projection:** MGA Zone 55

**Datum:** Geocentric Datum of Australia 1994 

© Copyright New South Wales Government

All Rights Reserved

No part of this map may be reproduced without written permission