

CERTIFICATE
SET ASIDE AREA
MAP

Land Management
(Native Vegetation) Code 2018


Part: 5


Division: 4


Certificate Number: LMC01123


Image Date: 13/1/14


Map 1 of 1


- Legend
-  Landholding Boundary

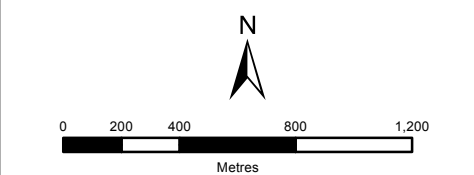
 Excluded Land

 Sensitive Regulated Land

 Vulnerable Regulated Land

 Set Aside Area

 Drainage Line



Disclaimer:

Data has been extracted from digitised field information. The State of NSW and Local Land Services and its employees, officers, agents or servants accepts no responsibility for the result of any actions taken or the decisions made on the basis of the information, or for any errors, omissions or inaccuracies contained in this map.

Sources:

Map created by Local Land Services. Base topographic data supplied by the © NSW Department of Finances and Services. Reference data © NSW Office of Environment and Heritage.

Projection: Geographic Coordinate System

Datum: Geocentric Datum of Australia 1994

© Copyright New South Wales Government All Rights Reserved No part of this map may be reproduced without written permission

